










LLUEST DOLGWIAIL WIND FARM

FIGURE 11.1

PUBLIC RIGHTS OF WAY

© CROWN COPYRIGHT, ALL RIGHTS RESERVED.
2024 LICENCE NUMBER 0100031673.

KEY

-  Site Boundary
-  Proposed Turbines
-  Local Authority Boundary
-  2 and 5km Buffers
-  PRoWs
- Long Distance Routes
 -  Cambrian Way
 -  Glyndwrs Way
 -  Wye Valley Walk
 -  Severn Way



SCALE - 1:60,000 @ A3

Scoping Report 2024

THIS DRAWING IS THE PROPERTY OF RENEWABLE ENERGY
SYSTEMS LTD. AND NO REPRODUCTION MAY BE MADE IN
WHOLE OR IN PART WITHOUT PERMISSION